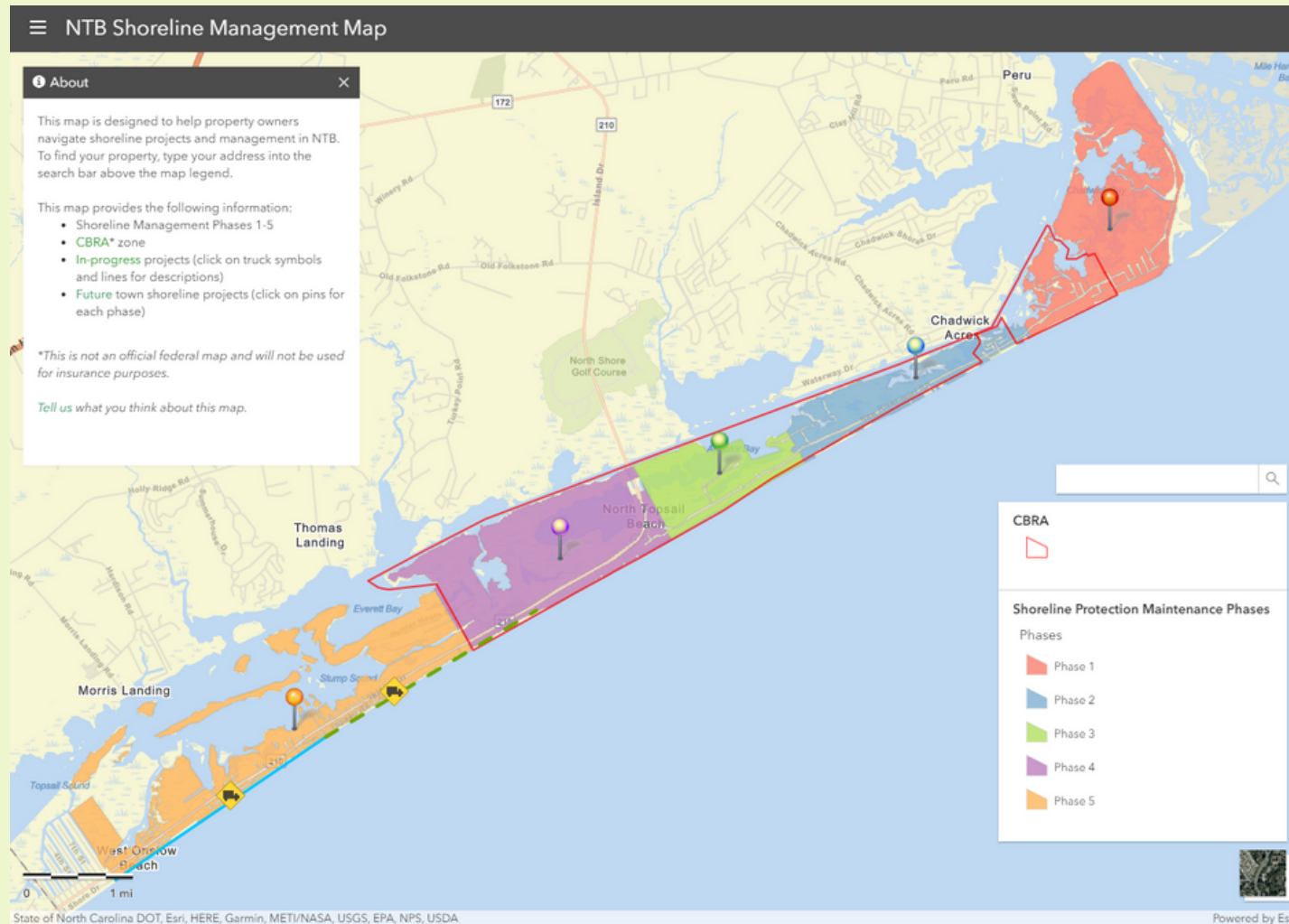
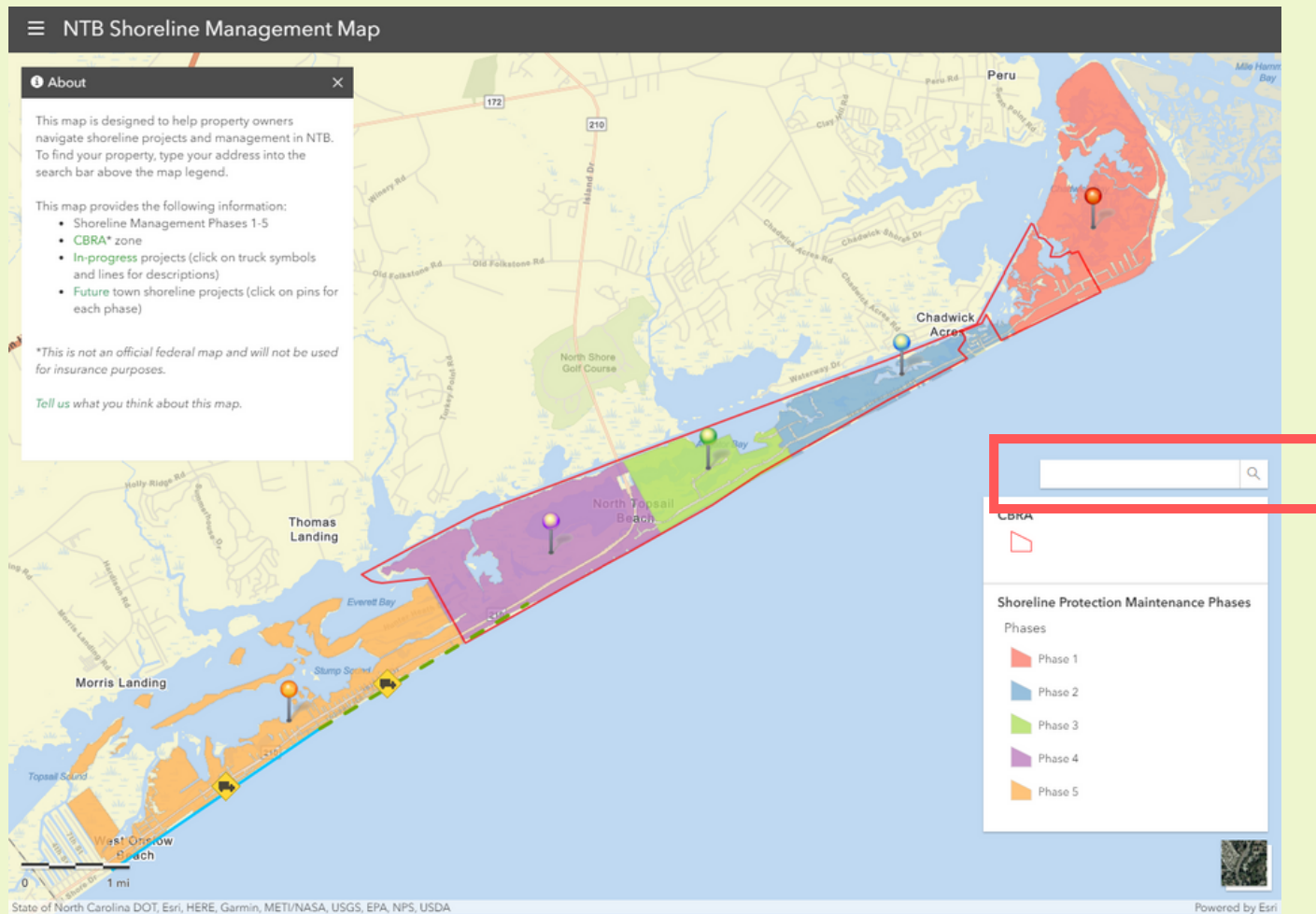




GUIDE TO NTB SHORELINE MANAGEMENT MAP

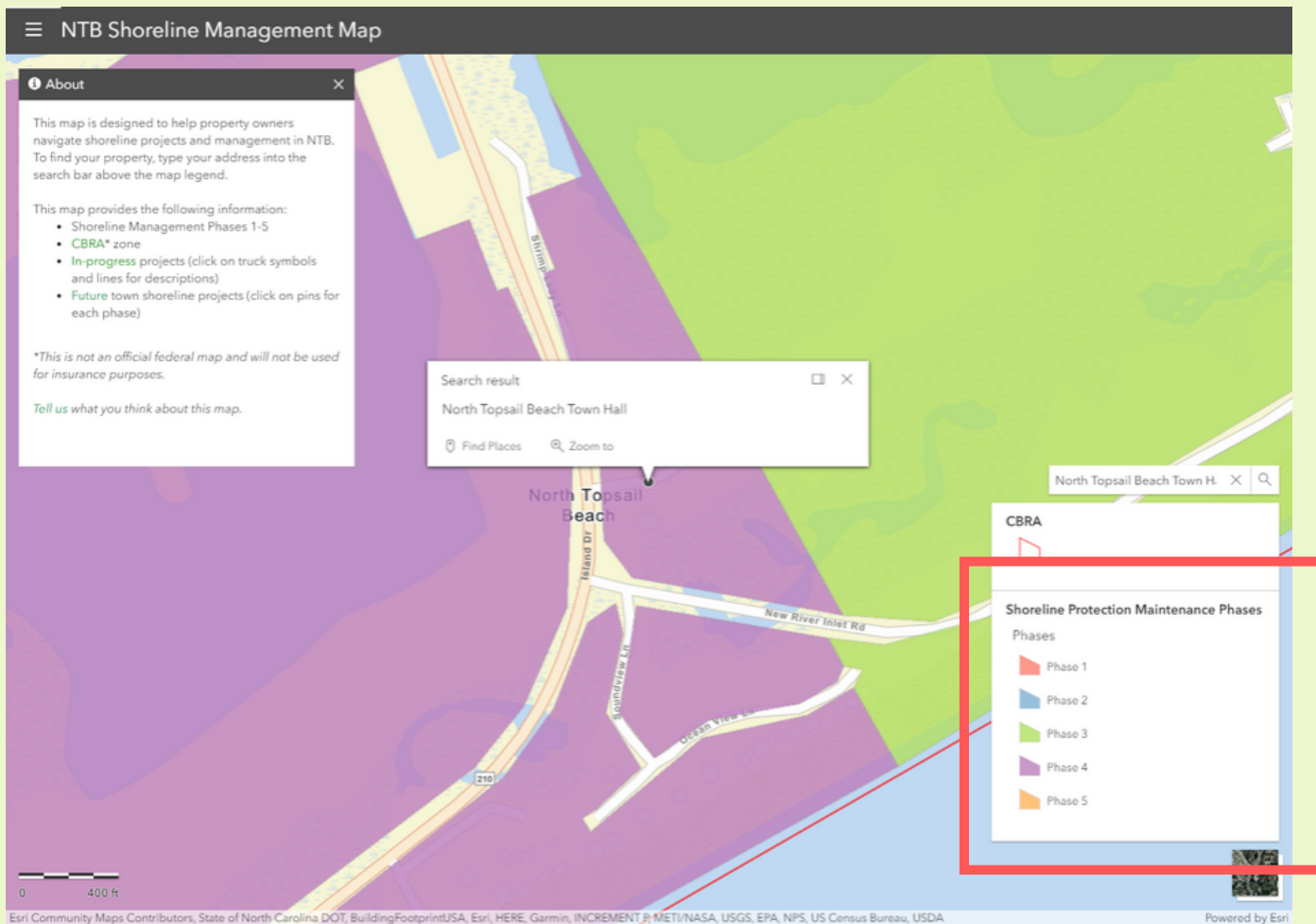


FINDING YOUR PROPERTY: STEP 1



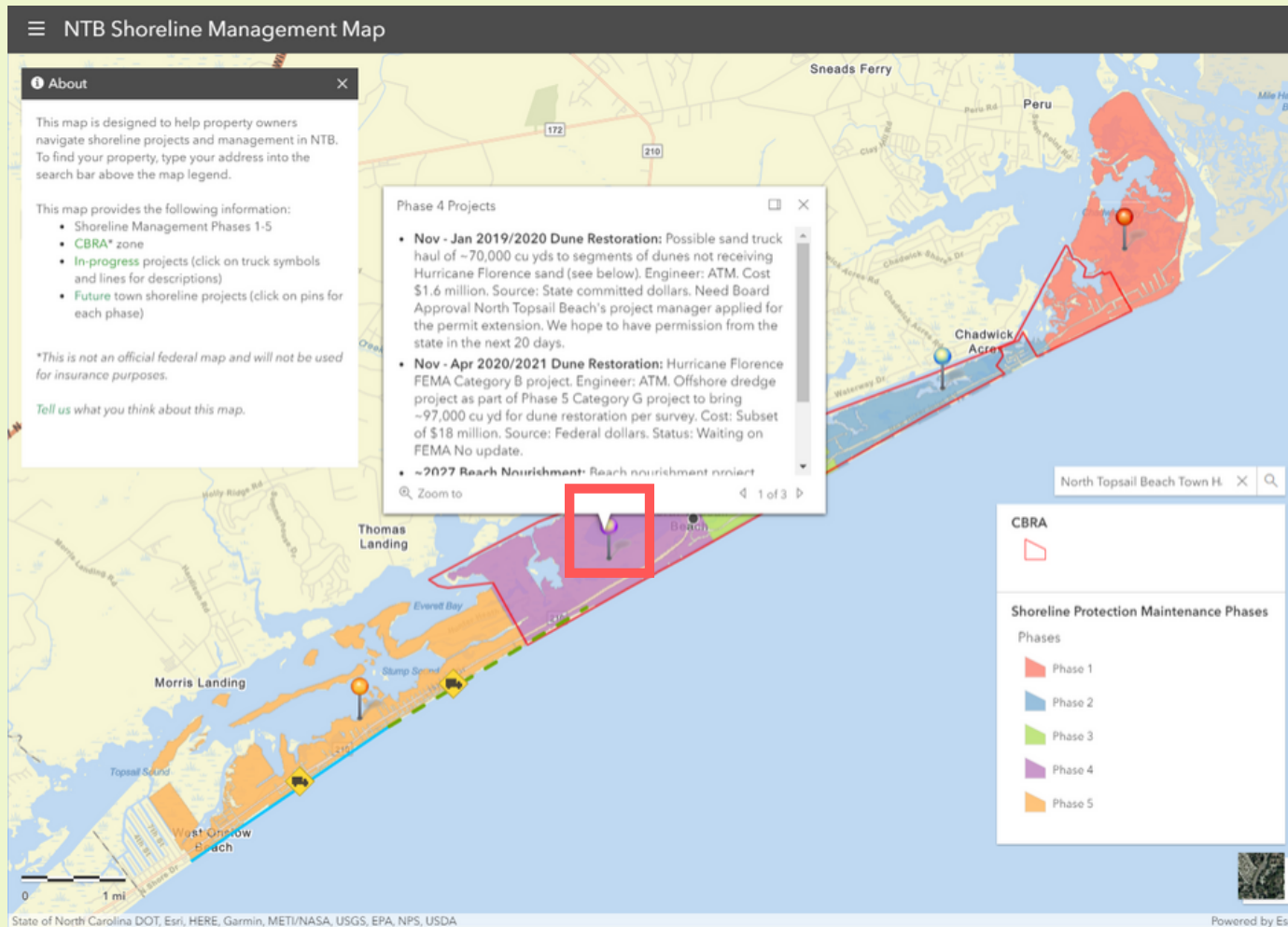
Type your address
into the search bar
and press enter.

FINDING YOUR PROPERTY: STEP 2



Look at the legend to identify the corresponding color of the phase listed.

FINDING YOUR PROPERTY: STEP 3



Zoom out of the map until you see the corresponding pin on your phase. Click the pin to find information about upcoming projects in your phase.

OTHER FEATURES

1. Menu bar to print, toggle layers, share, etc.
2. Automatically find your location
3. Lines and symbols with information on current town projects
4. Change base layer to satellite imagery

